


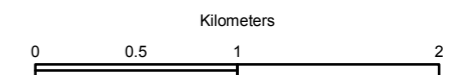
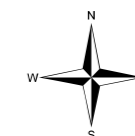





NITRATE VULNERABLE ZONES IN ENGLAND 2010

-  NVZ Area
-  NVZ Deferred Slurry Storage Area
-  National Boundary

Map Sheet



This map is reproduced from Ordnance Survey material with the permission of Ordnance Survey on behalf of The Controller of Her Majesty's Stationery Office. © Crown Copyright. Unauthorised reproduction infringes Crown Copyright and may lead to prosecution or civil proceedings.
DEFRA Licence No. 100018880 2010

